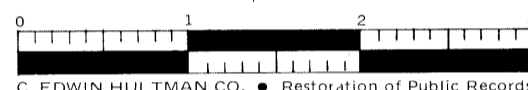
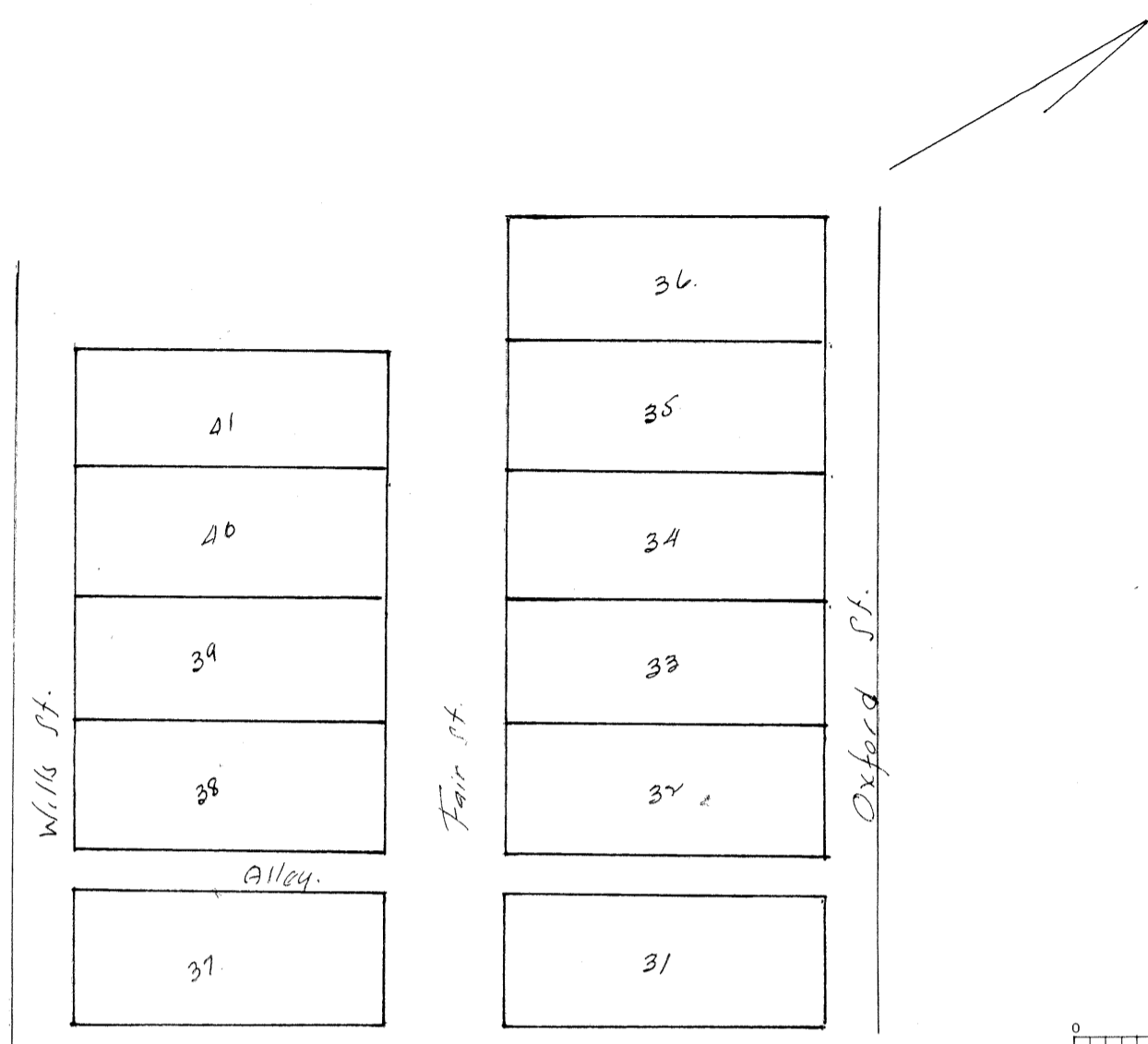


ROSEMOND DAVENPORT & GIBSON'S ADD. TO FAIRVIEW



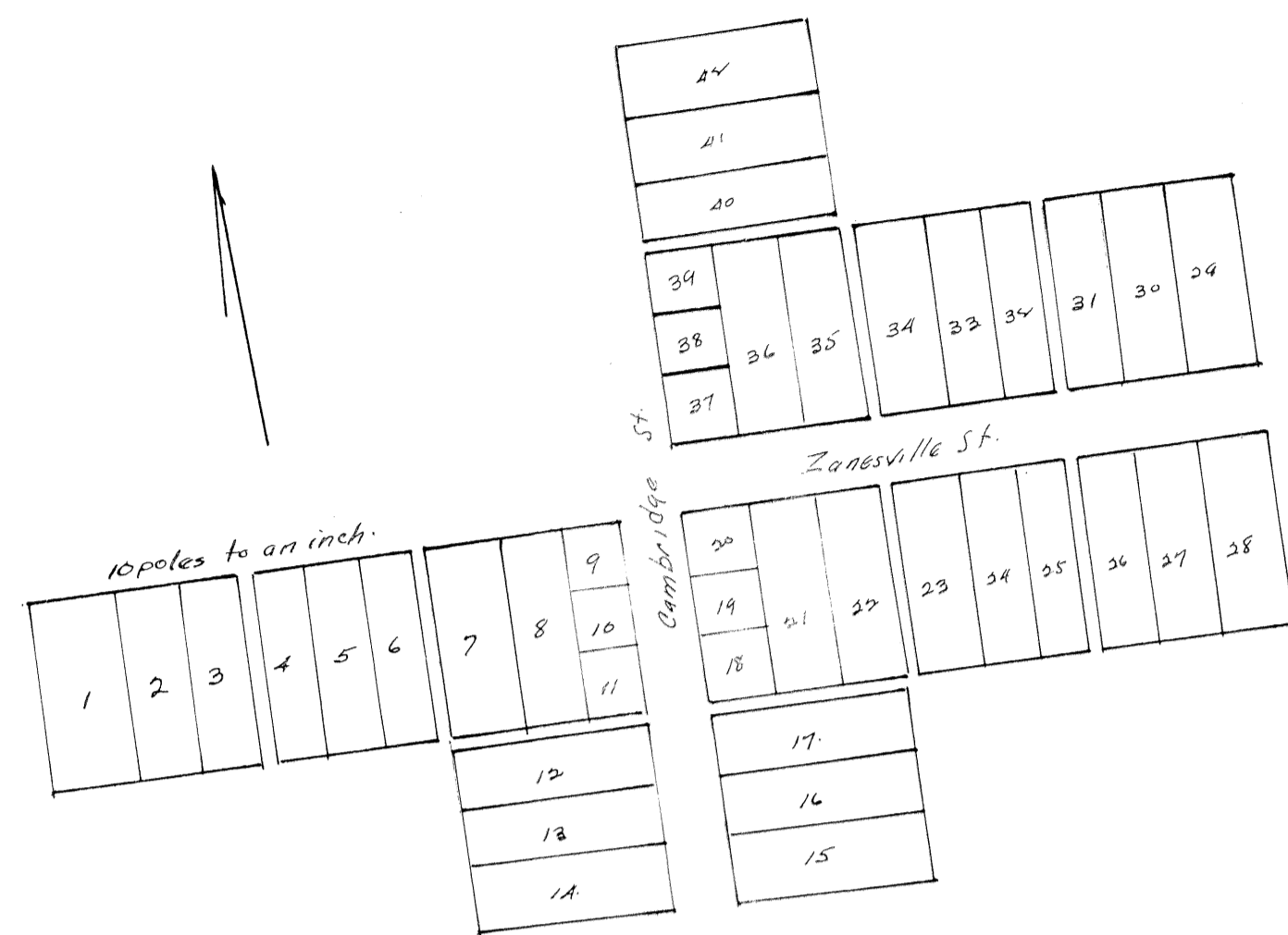
Plat of a continuation of the N.W. part of the town called Fairview Made for John Davenport - John Gibson - & Phillip Rosemond It situated on that Part of the Turnpike leading from Wheeling to Zanesville which is the S.E. quar of Sec. 2 Twp 10 & R 7. There are 11. lots each 10 per. by 4. containing 1/4 of an acre The breadth of Fair St is 4 per. Oxford & Wills Creek St. 2 per. The alley is 1 per wide the bearing of the street is N. 72° W.  
 J. G. Afflack.

The State of Ohio Que. Co. ss }  
 personally came before me one of the Justices of the Peace for the county aforesaid John Gibson & Phillip Rosemond who acknowledged that they do freely relinquish their right title & claim to the Sts & Alleys described in the within town Plat. for Public use & it is their desire the same may be recorded according to law. Given under my hand & seal this 12th day of Dec. A.D. 1825  
 James Gilliland J.P.

Received Dec 15th 1825 & duly recorded the same day.

Transcribed from Deed Records Vol. D. page 666

WEST BARNESVILLE



I do hereby certify that I have laid off for Ford Barnes 42 lots for a town called West Barnesville The streets are 66ft wide. The alley 14ft wide & run due east & west. North & South. The lots the same courses. Lots No 1-2-3-4-5-6-7-8-12-13-14-15-16-17-21-22-23-24-25-26-27-28-29-30-31-32-33-34-35-36-40-41-42- are 66ft front & 198ft deep lot 9-10-11-18-19-20-37-38-39- are 66ft square Given under my hand this 19th of Dec. 1825.

Joshua Wilson.

State of Ohio Que. Co. ss }  
 Personally before me one of the associate Judges in & for said county came Ford Barnes the Proprietor of the town of West Barnesville & acknowledged the above to be an exact draft of the said town of West Barnesville and also the numbers to contain as expressed & the streets to remain the width that is & each expressed and all alleys 14ft wide and all lots are 66ft in front & 198ft deep. except lot No 9-10-11-18-19-20-37-38-39- which are 66ft square Given under my hand & seal this 23rd day of Dec. A.D. 1825  
 Geo. Metcalf J.S.

Received Dec 24 1825

Recorded Mar 1 1826

Transcribed from Deed Record "D" page 695